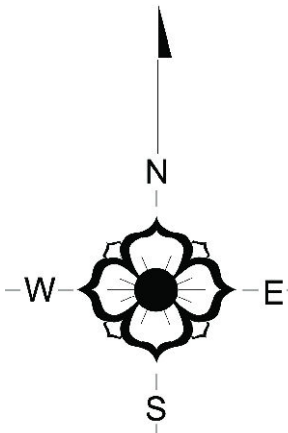
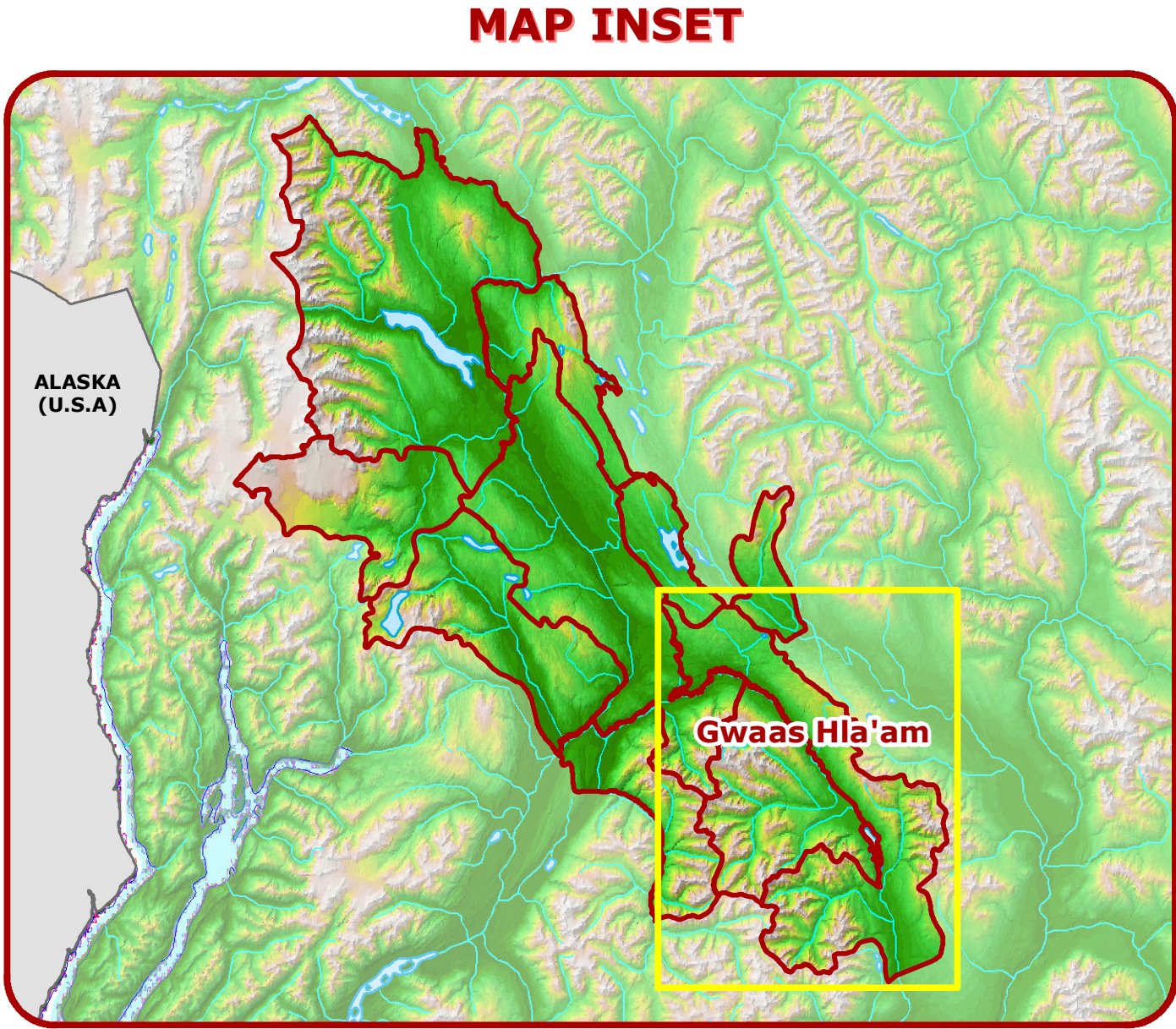
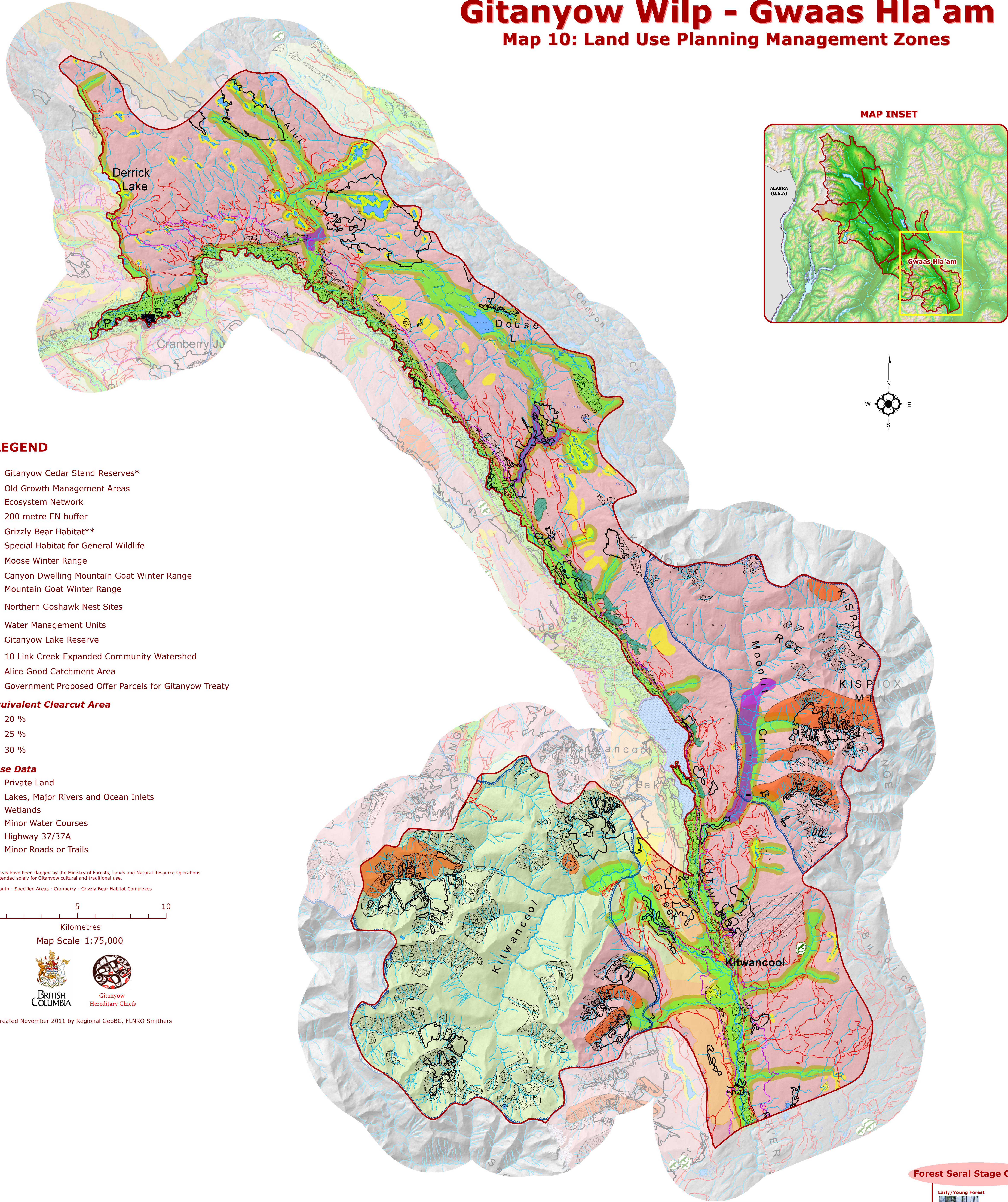


Gitanyow Wilp - Gwaas Hla'am

Map 10: Land Use Planning Management Zones



LEGEND

- Gitanyow Cedar Stand Reserves*
- Old Growth Management Areas
- Ecosystem Network
- 200 metre EN buffer
- Grizzly Bear Habitat**
- Special Habitat for General Wildlife
- Moose Winter Range
- Canyon Dwelling Mountain Goat Winter Range
- Mountain Goat Winter Range
- Northern Goshawk Nest Sites
- Water Management Units
- Gitanyow Lake Reserve
- 10 Link Creek Expanded Community Watershed
- Alice Good Catchment Area
- Government Proposed Offer Parcels for Gitanyow Treaty

Equivalent Clearcut Area

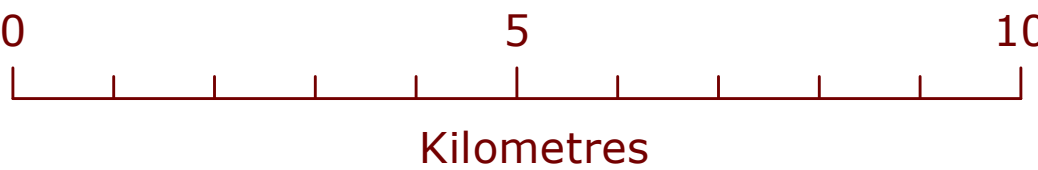
- 20 %
- 25 %
- 30 %

Base Data


- Private Land
- Lakes, Major Rivers and Ocean Inlets
- Wetlands
- Minor Water Courses
- Highway 37/37A
- Minor Roads or Trails

* These areas have been flagged by the Ministry of Forests, Lands and Natural Resource Operations and are intended solely for Gitanyow cultural and traditional use.

** Nass South - Specified Areas : Cranberry - Grizzly Bear Habitat Complexes



Map Scale 1:75,000



Created November 2011 by Regional GeoBC, FLNRO Smithers

Forest Seral Stage Classes

Early/Young Forest	9,677 hectares 10.8% of Wilp
Maturing Forest	5,544 hectares 6.2% of Wilp
Mature Forest	26,058 hectares 29.0% of Wilp
Old Forest	29,620 hectares 33.0% of Wilp
Non-Forested	18,870 hectares 21.0% of Wilp

Gitanyow Wilp - Gwaas Hla'am: Area Summaries

No Harvest Zones (pending review and approval: Cranberry)	Old Growth Management Areas Area: 6,829 hectares Percentage of Wilp Covered: 7.6% (9.5% of the forest)	Ecosystem Network Core Area: 10,764 hectares (76.1% is forest) Percentage of Wilp Covered: 12.0% (11.6% of the forest)	Grizzly Bear Habitat Complexes Area: 8,437 hectares (36.8% is forest) Percentage of Wilp Covered: 9.4% (4.4% of the forest)	Mountain Goat Winter Range Area: 1,812 hectares (47.4% is forest) Percentage of Wilp Covered: 2.0% (1.2% of the forest)	Proposed Gitanyow Treaty Settlement Parcels Area: 2,389 hectares (94.9% is forest) Percentage of Wilp Covered: 2.5% (3.1% of the forest)	Special Habitat for General Wildlife Area: 1,605 hectares (75.8% is forest) Percentage of Wilp Covered: 1.8% (1.7% of the forest)	Constrained Harvest Zones (pending review and approval: Cranberry)	Ecosystem Network Buffer Area: 4,486 hectares (95.7% is forest) Percentage of Wilp Covered: 5.0% (6.1% of the forest)	Moose Winter Range Area: 5,823 hectares (93.7% is forest) Percentage of Wilp Covered: 6.5% (7.7% of the forest)	Water Management Units Area: 23,480 hectares (67.1% is forest) Percentage of Wilp Covered: 26.1% (22.3% of the forest)
NO HARVEST ZONES TOTAL Area: 31,736 hectares (70.1% is forest) Percentage of the Wilp Covered: 35.4% (31.6% of the forest)							CONSTRAINED HARVEST ZONES TOTAL Area: 33,739 hectares (75.5% is forest) Percentage of the Wilp Covered: 37.6% (36.1% of the forest)			